



FILMING NOTICE - JUNE 9, 2025

Please be advised that **filming will occur on June 9, 2025**, resulting in temporary road and parking lot closures as detailed below.

ROAD CLOSURES:

Filming will take place at the following locations with corresponding road and parking impacts:

1. **Main Street (24th Street), between 3rd Ave and 2nd Ave**

No Parking: Starting at 5:00 AM

Road Closure: 24-Hour starting at 5:00 AM

2. **“Igloo” Main Street (24th Street) & 6th Ave**

No Parking: 5:00 AM to 3:00 PM

Road Closure: 10:00 AM to 3:00 PM

3. **“Circle C” Main Street (24th Street) & 4th Ave**

No Parking: 12:00 PM to 12:00 AM

Road Closure: 3:00 PM to 12:00 AM

Intermittent Traffic Control will be in place at all three locations. Expect delays.

Pedestrian Access: May be limited, please access businesses from the rear when possible.

DRESSING AND PREPARATIONS:

Film crews will be on-site for set dressing and preparations from June 5 to June 8, 2025. Minimal disruptions are expected, primarily light foot traffic and the use of small equipment.

PARKING LOT CLOSURES:

On June 8 & 9, 2025, film trucks and equipment will begin arriving, resulting in the temporary closure of the following public parking lots:

- Parking Lot North of Main Street: East Section (behind the Urban Core building)
- Arena & Curling Rink parking lot (235 21st Street)

403.553.4425 • P.O. Box 1420 • 410 20th street

📷 www.fortmacleod.com 📺



TOWING INFORMATION

Vehicles parked in restricted zones during the specified times **may be towed at the owner's expense**. Vehicles will be relocated to the West Side of the North Main Street Parking Lot or G.R. Davis Parking Lot.

EMERGENCY SERVICES ACCESS

All emergency services will have uninterrupted access during road closures and filming activities.

CONTACT INFORMATION

We appreciate your understanding and cooperation during this time. If you have any questions or concerns, please contact the Town office.

403.553.4425 • P.O. Box 1420 • 410 20th street

📷 www.fortmacleod.com 📺

TOWN OF FORT MACLEOD SPECIAL EVENT ROAD CLOSURE MAP

Location #1 - Main Street & 2nd Ave & 3rd Ave

Date: Monday, June 9, 2025



NO PARKING Starting at 5 AM

ROAD CLOSURE & NO PARKING
24 HOURS STARTING AT 5 AM

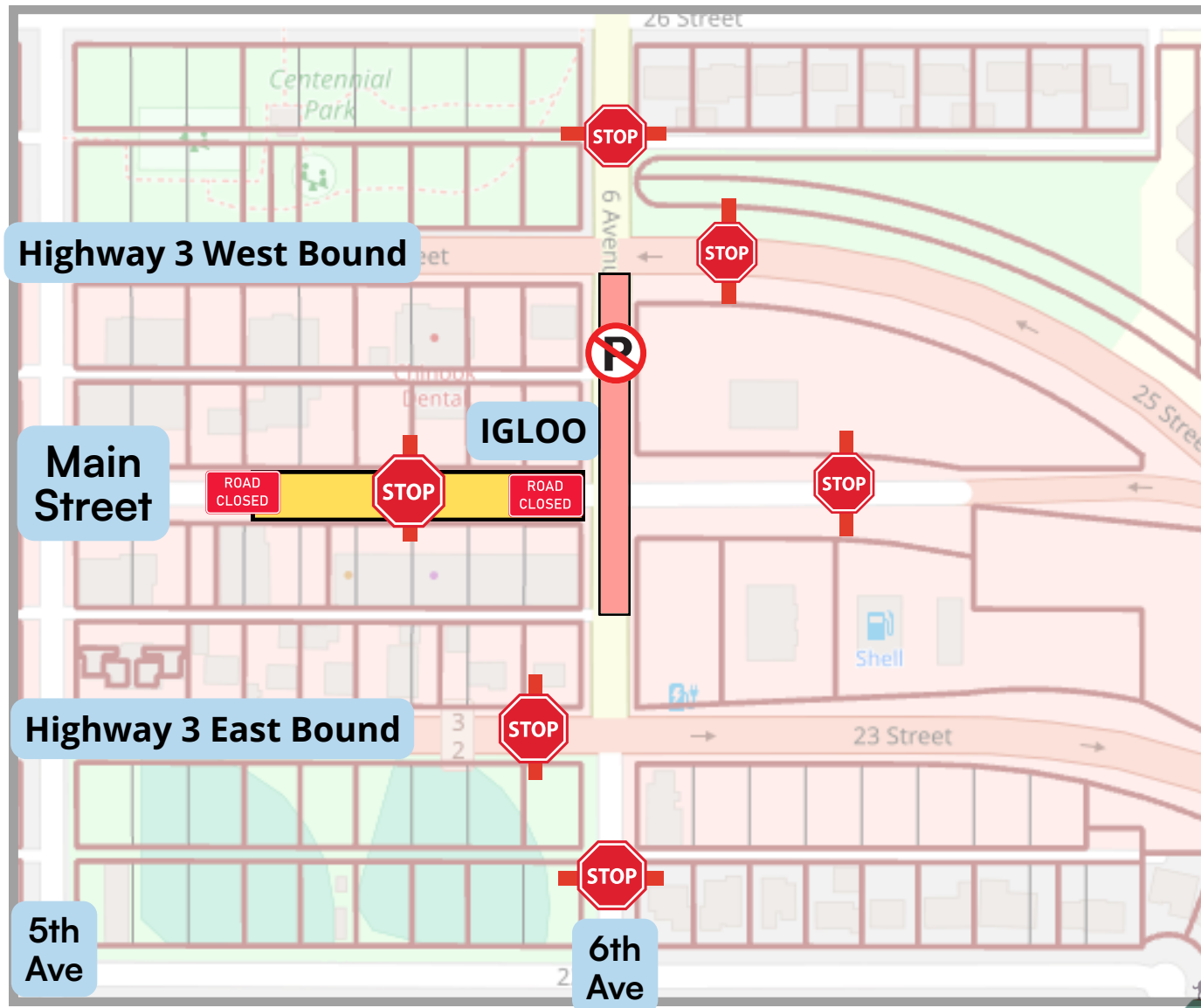
**INTERMITTENT
TRAFFIC CONTROL**



TOWN OF FORT MACLEOD SPECIAL EVENT ROAD CLOSURE MAP

Location #2 – Main Street & 6th Ave “Igloo”

Date: Monday, June 9, 2025



INTERMITTENT TRAFFIC CONTROL



NO PARKING
Starting at 5 AM

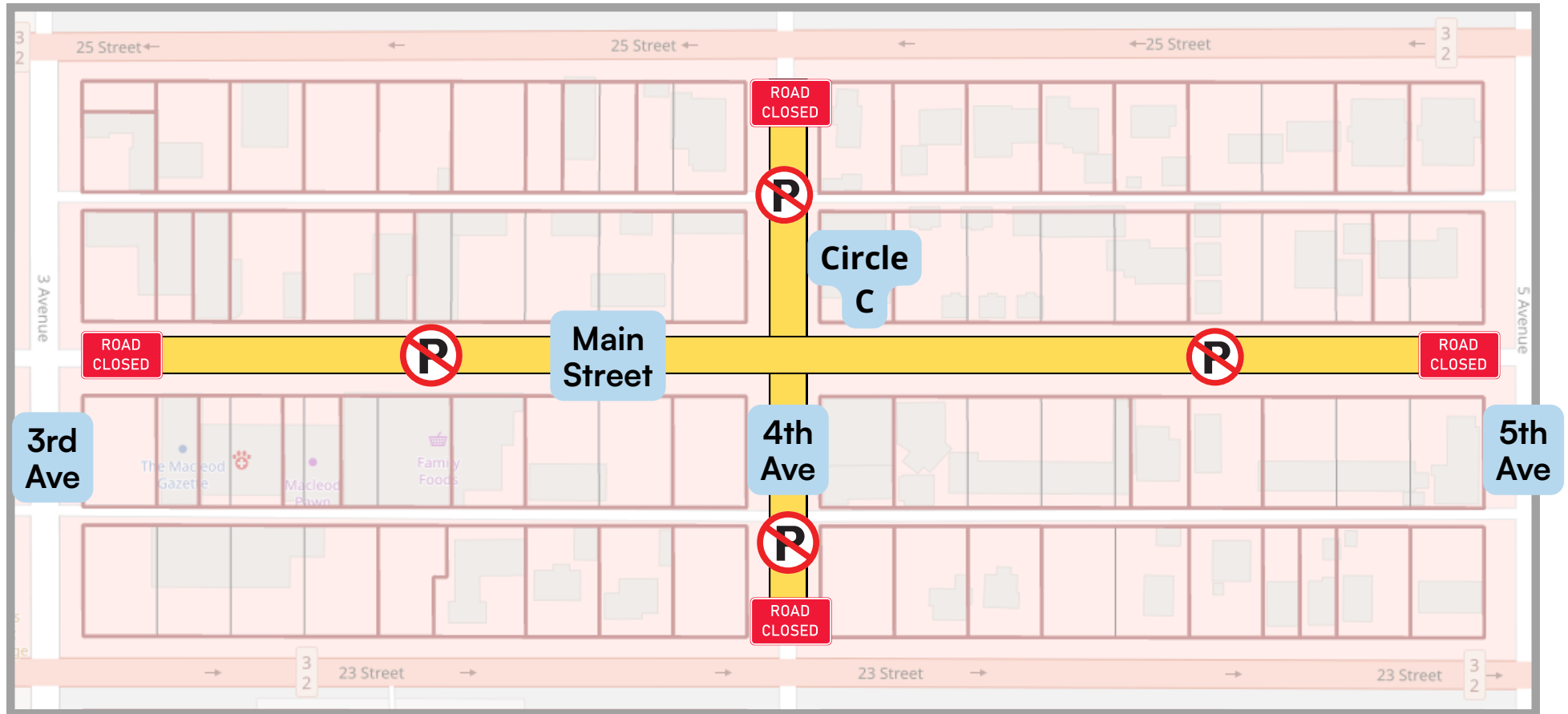
ROAD CLOSED & NO PARKING
10 AM TO 3 PM



TOWN OF FORT MACLEOD SPECIAL EVENT ROAD CLOSURE MAP

Location #3 - Main Street & 4th Ave "Circle C"

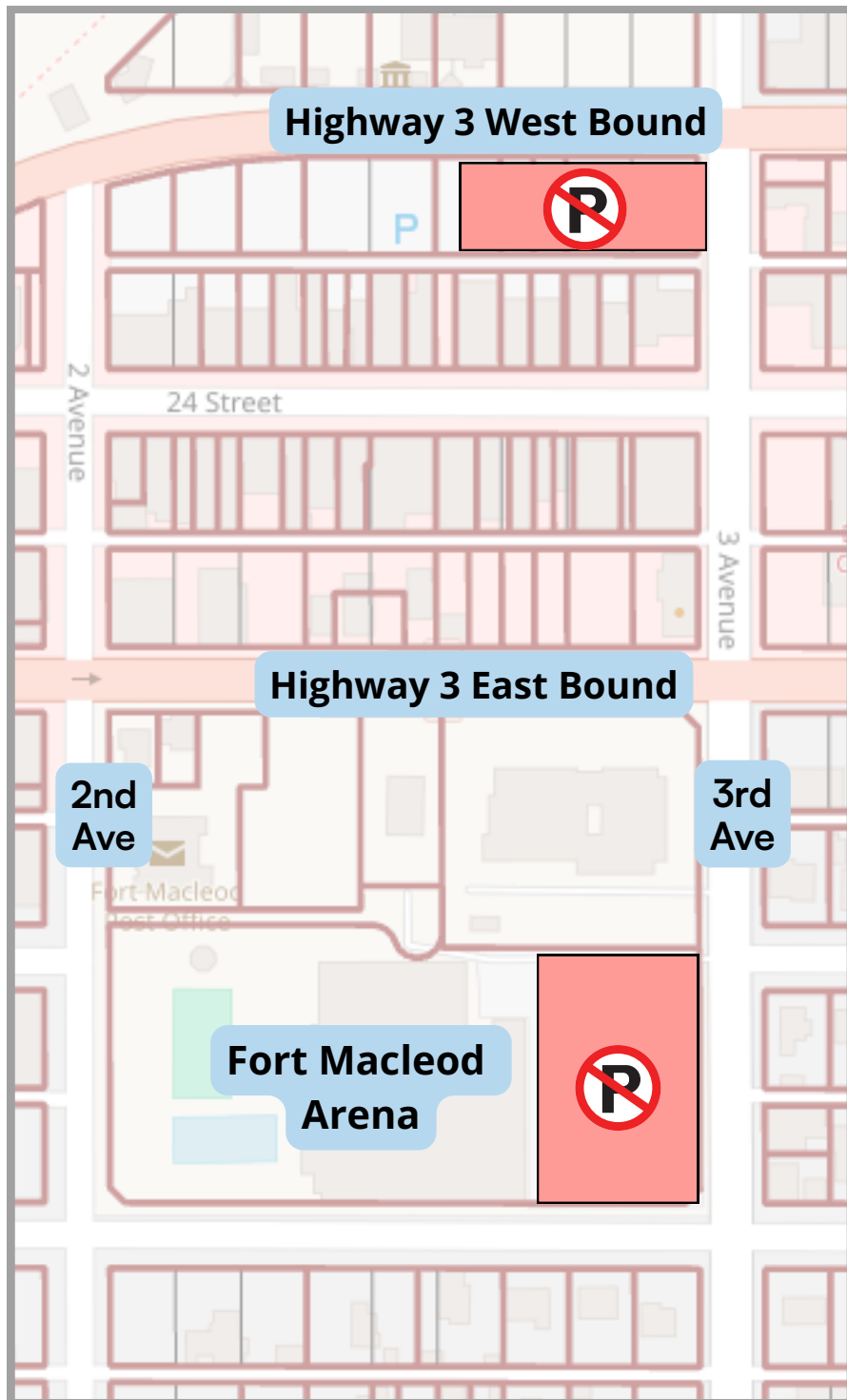
Date: Monday, June 9, 2025



NO PARKING - Starting at 12 PM (Noon)

ROAD CLOSED 3 PM TO 12 AM (Midnight)





TOWN OF FORT MACLEOD
SPECIAL EVENT
PARKING LOT CLOSURE MAP

Dates: Sunday, June 8, 2025 &
Monday, June 9, 2025

Locations:



1. Town Parking Lot North of Main Street: East Section
2. Arena & Curling Rink Parking Lot: 235 21st Street